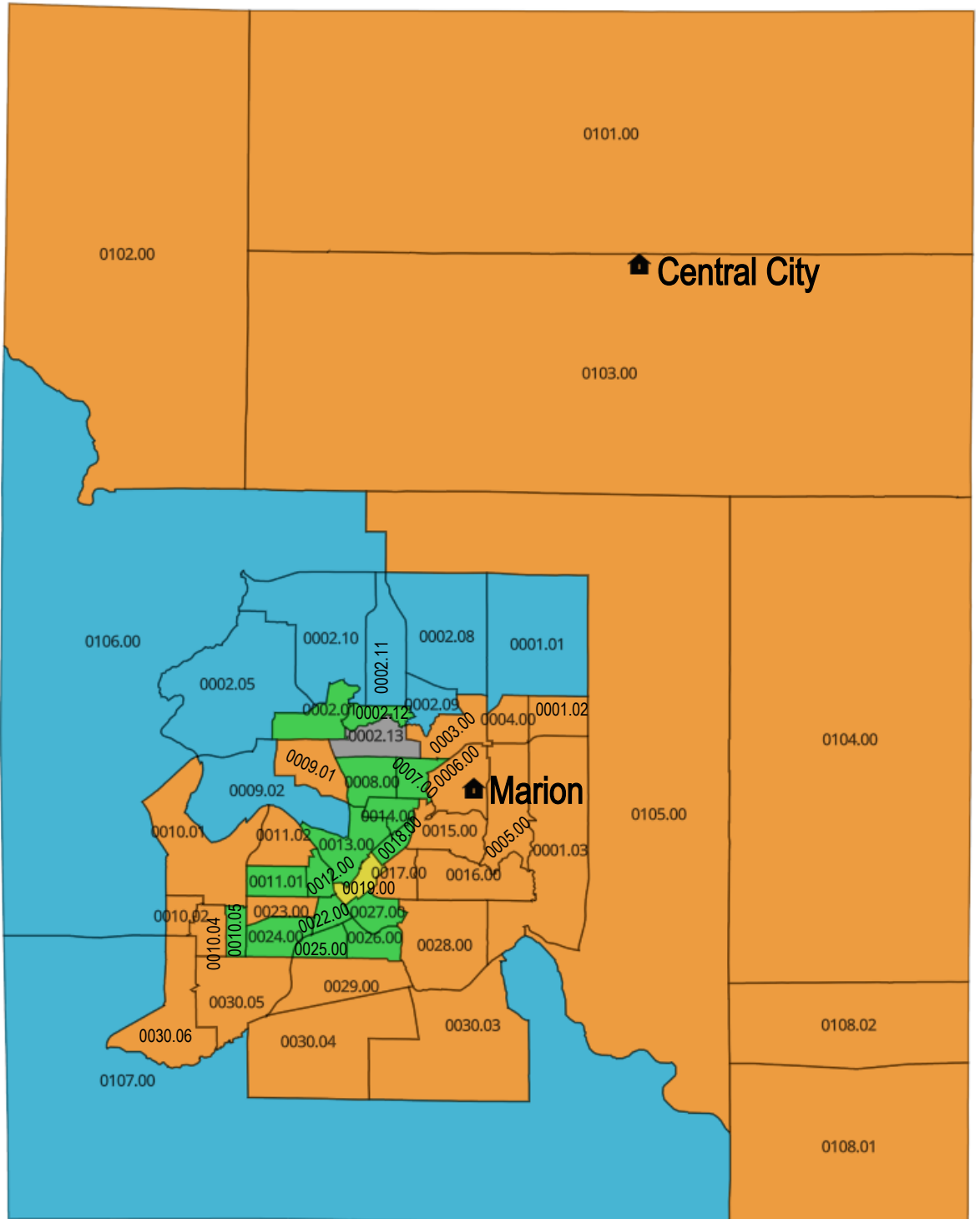


## Census Tract

- 0:: NA Income
- 1:: Low Income
- 2:: Moderate Income
- 3:: Middle Income
- 4:: Upper Income
- Heartland Bank Branch



2025 FFIEC Census Report - Summary Census Overview Information

MSA/MD: 16300 - CEDAR RAPIDS, IA

State: IOWA

County: 113 - LINN COUNTY

All Tracts: 54









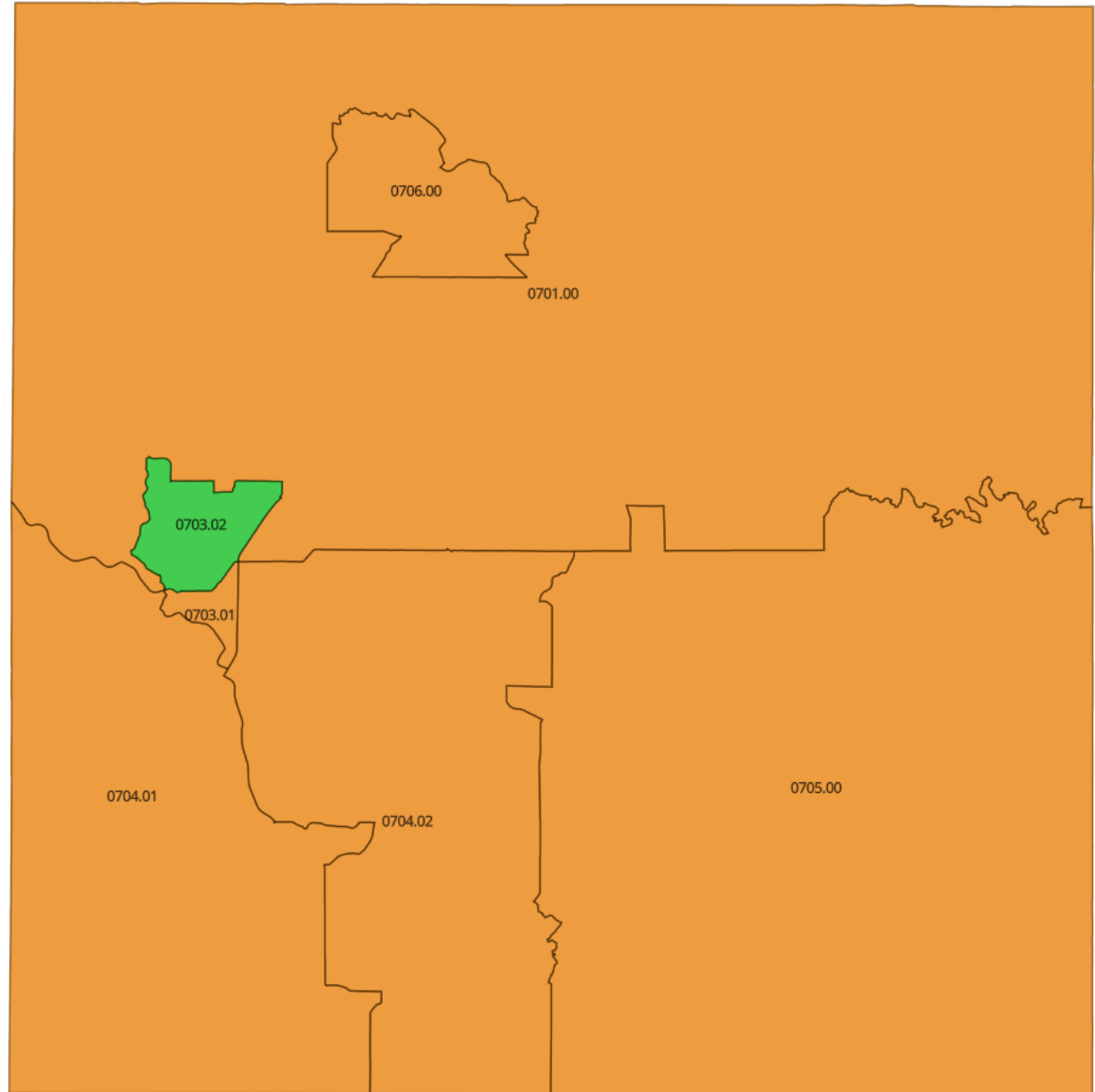
State Abbr	County Name	Tract code	Tract Income Level	Tract Median Family Income %	Distressed or Underserved Tract	2025 FFIEC Est. MSA/MD/non-MSA/MD Median Family Income	2020 Tract Median Family Income	Tract Population	Minority Population	Tract Minority %	Owner Occupied Units	1- to 4- Family Units
IA	LINN COUNTY	0001.01	4 - Upper	133.92	No	\$103,000	\$114,981	6372	645	10.12	2320	2370
IA	LINN COUNTY	0001.02	3 - Middle	111.20	No	\$103,000	\$95,476	6663	758	11.38	2181	2302
IA	LINN COUNTY	0001.03	3 - Middle	89.92	No	\$103,000	\$77,206	2316	367	15.85	661	845
IA	LINN COUNTY	0002.01	2 - Moderate	65.71	No	\$103,000	\$56,420	5398	1290	23.90	1327	1961
IA	LINN COUNTY	0002.05	4 - Upper	168.38	No	\$103,000	\$144,569	4984	408	8.19	1695	1888
IA	LINN COUNTY	0002.08	4 - Upper	148.90	No	\$103,000	\$127,841	4884	634	12.98	1251	1425
IA	LINN COUNTY	0002.09	4 - Upper	148.47	No	\$103,000	\$127,468	4971	790	15.89	1410	1450
IA	LINN COUNTY	0002.10	4 - Upper	154.18	No	\$103,000	\$132,375	3418	268	7.84	1454	1490
IA	LINN COUNTY	0002.11	4 - Upper	121.98	No	\$103,000	\$104,730	5672	1184	20.87	1803	1975
IA	LINN COUNTY	0002.12	2 - Moderate	72.32	No	\$103,000	\$62,090	3206	1032	32.19	825	863
IA	LINN COUNTY	0002.13	0 - Unknown	0.00	No	\$103,000	\$0	2661	1093	41.07	210	410
IA	LINN COUNTY	0003.00	3 - Middle	109.38	No	\$103,000	\$93,913	5714	913	15.98	1647	2048
IA	LINN COUNTY	0004.00	3 - Middle	88.81	No	\$103,000	\$76,250	5351	631	11.79	1743	2073
IA	LINN COUNTY	0005.00	3 - Middle	100.24	No	\$103,000	\$86,067	6501	848	13.04	1490	2019
IA	LINN COUNTY	0006.00	3 - Middle	86.49	No	\$103,000	\$74,257	3173	388	12.23	888	999
IA	LINN COUNTY	0007.00	2 - Moderate	63.98	No	\$103,000	\$54,935	2262	507	22.41	548	783
IA	LINN COUNTY	0008.00	2 - Moderate	78.67	No	\$103,000	\$67,544	4319	1157	26.79	1199	1828
IA	LINN COUNTY	0009.01	3 - Middle	87.98	No	\$103,000	\$75,536	5637	1078	19.12	2093	2255
IA	LINN COUNTY	0009.02	4 - Upper	159.78	No	\$103,000	\$137,178	6608	693	10.49	2499	2607
IA	LINN COUNTY	0010.01	3 - Middle	110.52	No	\$103,000	\$94,892	4724	865	18.31	1498	1650
IA	LINN COUNTY	0010.02	3 - Middle	92.55	No	\$103,000	\$79,464	3272	667	20.39	1225	1446
IA	LINN COUNTY	0010.04	3 - Middle	103.13	No	\$103,000	\$88,542	4148	1652	39.83	961	1041
IA	LINN COUNTY	0010.05	2 - Moderate	52.21	No	\$103,000	\$44,830	2639	1285	48.69	659	898
IA	LINN COUNTY	0011.01	2 - Moderate	78.56	No	\$103,000	\$67,452	4608	681	14.78	1497	1491

State Abbr	County Name	Tract code	Tract Income Level	Tract Median Family Income %	Distressed or Underserved Tract	2025 FFIEC Est. MSA/MD/non-MSA/MD Median Family Income	2020 Tract Median Family Income	Tract Population	Minority Population	Tract Minority %	Owner Occupied Units	1- to 4- Family Units
IA	LINN COUNTY	0011.02	3 - Middle	88.95	No	\$103,000	\$76,375	3502	614	17.53	855	1007
IA	LINN COUNTY	0012.00	2 - Moderate	72.24	No	\$103,000	\$62,022	1836	433	23.58	539	758
IA	LINN COUNTY	0013.00	2 - Moderate	67.97	No	\$103,000	\$58,359	3720	867	23.31	810	1300
IA	LINN COUNTY	0014.00	2 - Moderate	79.61	No	\$103,000	\$68,353	3375	653	19.35	1153	1513
IA	LINN COUNTY	0015.00	3 - Middle	99.42	No	\$103,000	\$85,357	2799	380	13.58	1022	930
IA	LINN COUNTY	0016.00	3 - Middle	117.15	No	\$103,000	\$100,582	5826	693	11.89	1947	2274
IA	LINN COUNTY	0017.00	3 - Middle	111.84	No	\$103,000	\$96,021	6155	1972	32.04	1853	2779
IA	LINN COUNTY	0018.00	2 - Moderate	62.24	No	\$103,000	\$53,438	3275	867	26.47	1024	1254
IA	LINN COUNTY	0019.00	1 - Low	33.08	No	\$103,000	\$28,403	2700	1102	40.81	92	268
IA	LINN COUNTY	0022.00	2 - Moderate	61.87	No	\$103,000	\$53,125	2735	1148	41.97	396	766
IA	LINN COUNTY	0023.00	3 - Middle	82.04	No	\$103,000	\$70,441	4301	940	21.86	1501	1923
IA	LINN COUNTY	0024.00	2 - Moderate	53.67	No	\$103,000	\$46,081	4119	972	23.60	1143	1566
IA	LINN COUNTY	0025.00	2 - Moderate	65.16	No	\$103,000	\$55,948	3058	701	22.92	1024	1269
IA	LINN COUNTY	0026.00	2 - Moderate	68.57	No	\$103,000	\$58,871	2612	706	27.03	591	747
IA	LINN COUNTY	0027.00	2 - Moderate	62.60	No	\$103,000	\$53,750	1850	653	35.30	269	393
IA	LINN COUNTY	0028.00	3 - Middle	99.61	No	\$103,000	\$85,522	4185	727	17.37	1358	1599
IA	LINN COUNTY	0029.00	3 - Middle	82.06	No	\$103,000	\$70,453	4930	1381	28.01	1419	1581
IA	LINN COUNTY	0030.03	3 - Middle	88.86	No	\$103,000	\$76,292	5216	999	19.15	1319	1498
IA	LINN COUNTY	0030.04	3 - Middle	83.16	No	\$103,000	\$71,402	4052	1198	29.57	747	950
IA	LINN COUNTY	0030.05	3 - Middle	106.85	No	\$103,000	\$91,743	6263	1733	27.67	2016	2294
IA	LINN COUNTY	0030.06	3 - Middle	106.18	No	\$103,000	\$91,161	5303	929	17.52	1588	1810
IA	LINN COUNTY	0101.00	3 - Middle	91.93	No	\$103,000	\$78,929	2850	121	4.25	992	1262
IA	LINN COUNTY	0102.00	3 - Middle	101.61	No	\$103,000	\$87,237	4715	261	5.54	1467	1799
IA	LINN COUNTY	0103.00	3 - Middle	94.69	No	\$103,000	\$81,300	3686	215	5.83	1318	1757
IA	LINN COUNTY	0104.00	3 - Middle	93.37	No	\$103,000	\$80,170	2891	209	7.23	1046	1305
IA	LINN COUNTY	0105.00	3 - Middle	115.26	No	\$103,000	\$98,958	3810	392	10.29	1207	1470
IA	LINN COUNTY	0106.00	4 - Upper	142.03	No	\$103,000	\$121,940	6749	517	7.66	2025	2364
IA	LINN COUNTY	0107.00	4 - Upper	133.99	No	\$103,000	\$115,038	6787	512	7.54	2250	2431
IA	LINN COUNTY	0108.01	3 - Middle	119.87	No	\$103,000	\$102,917	1318	91	6.90	462	521

State Abbr	County Name	Tract code	Tract Income Level	Tract Median Family Income %	Distressed or Underserved Tract	2025 FFIEC Est. MSA/MD/non-MSA/MD Median Family Income	2020 Tract Median Family Income	Tract Population	Minority Population	Tract Minority %	Owner Occupied Units	1- to 4- Family Units
IA	LINN COUNTY	0108.02	3 - Middle	106.80	No	\$103,000	\$91,696	6180	568	9.19	1326	1897

## Census Tract

-  0:: NA Income
-  1:: Low Income
-  2:: Moderate Income
-  3:: Middle Income
-  4:: Upper Income
-  Heartland Bank Branch



2025 FFIEC Census Report - Summary Census Overview Information

MSA/MD: 16300 - CEDAR RAPIDS, IA

State: IOWA

County: 105 - JONES COUNTY

All Tracts: 7



State Abbr	County Name	Tract code	Tract Income Level	Tract Median Family Income %	Distressed or Underserved Tract	2025 FFIEC Est. MSA/MD/non-MSA/MD Median Family Income	2020 Tract Median Family Income	Tract Population	Minority Population	Tract Minority %	Owner Occupied Units	1- to 4- Family Units
IA	JONES COUNTY	0701.00	3 - Middle	98.18	No	\$103,000	\$84,299	4010	147	3.67	1380	1675
IA	JONES COUNTY	0703.01	3 - Middle	97.73	No	\$103,000	\$83,906	1879	162	8.62	623	803
IA	JONES COUNTY	0703.02	2 - Moderate	50.40	No	\$103,000	\$43,275	2862	595	20.79	521	824
IA	JONES COUNTY	0704.01	3 - Middle	95.28	No	\$103,000	\$81,809	2603	143	5.49	855	1024
IA	JONES COUNTY	0704.02	3 - Middle	86.19	No	\$103,000	\$74,000	2479	150	6.05	839	1035
IA	JONES COUNTY	0705.00	3 - Middle	82.91	No	\$103,000	\$71,190	2377	133	5.60	872	1325
IA	JONES COUNTY	0706.00	3 - Middle	86.00	No	\$103,000	\$73,839	4436	314	7.08	1343	1862
IA	JONES COUNTY	9999.99	3 - Middle	91.35	No	\$103,000	\$78,432	20646	1644	7.96	6433	8548